

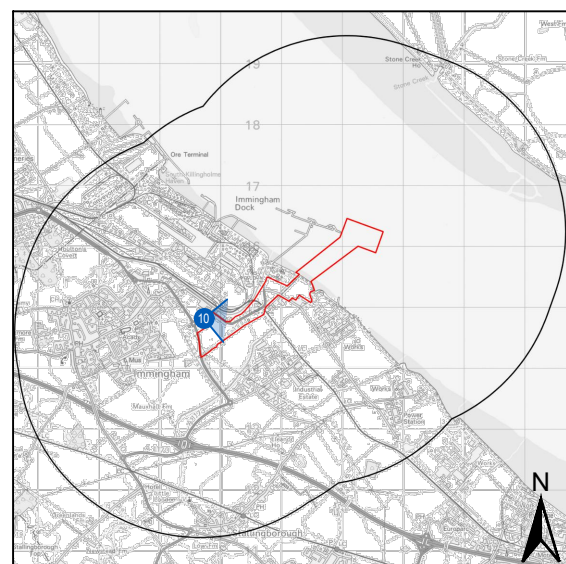
This image provides landscape and visual context only



Project Management Initials: CT Designer: EB Checked: SF Approved: RC

Last saved by: CADMANE(2022-10-06) Last Printed: 2022-10-06
 Filename: \\NA.AECOM\NET\COM\PLS\EMEA\LEEDS\UK\DS2\LEGACY\UK\DS2\PPFS\W01\WIP\LE_PROJECTS\NEW\PROJ\60673509 - AP AMMONIA TERMINAL\400_TECHNICAL\LANDSCAPE ARCHITECTURE\IMMINGHAM GREEN ENERGY TERMINAL\PHOTOVIEWPOINTS IG01.DWG



Extent of 50mm single frame image



-  Location of visual receptor
-  Project Boundary

VIEWPOINT:	11: Kings Road Residential receptors on Queens Road
Co-ordinates:	486661, 417434
Distance to site (km):	6.95
Direction:	East
Height (m AOD):	25
Date and time:	06/10/2022, 13:10
Camera:	Canon EOS 6D
Lens:	50mm
Camera height (m AGL):	1.6
Focal length/ Field of view:	50mm vertical (27°) x 28mm horizontal (65.5°)
Image size:	144 x 299 mm
Paper size:	297 x 420 mm

TITLE
 Viewpoint 11- Kings Road

REFERENCE
 60673509
Figure 13.8.12 **DATE**
06/10/2022